





# Tsunami Evacuation Map Lake Earl / Fort Dick

-  Evacuation Zone
-  Assembly Point
-  Safe Ground
-  Evacuation Route

0.5 Miles

Pacific Ocean

Pacific Shores

Redwood School

101

101

101



Note: This evacuation map is based on the State of California inundation projections and the best currently available scientific information. It is intended for emergency planning purposes only. This map may be revised as new information becomes available.